

EMERGENCY PROCEDURES



ALL OCCUPANTS TO PUT ON PFDs
PFDs must be easily accessible and all persons on board should know how to use them.



INFORM
a person of your trip intentions



CHECK
the marine weather report



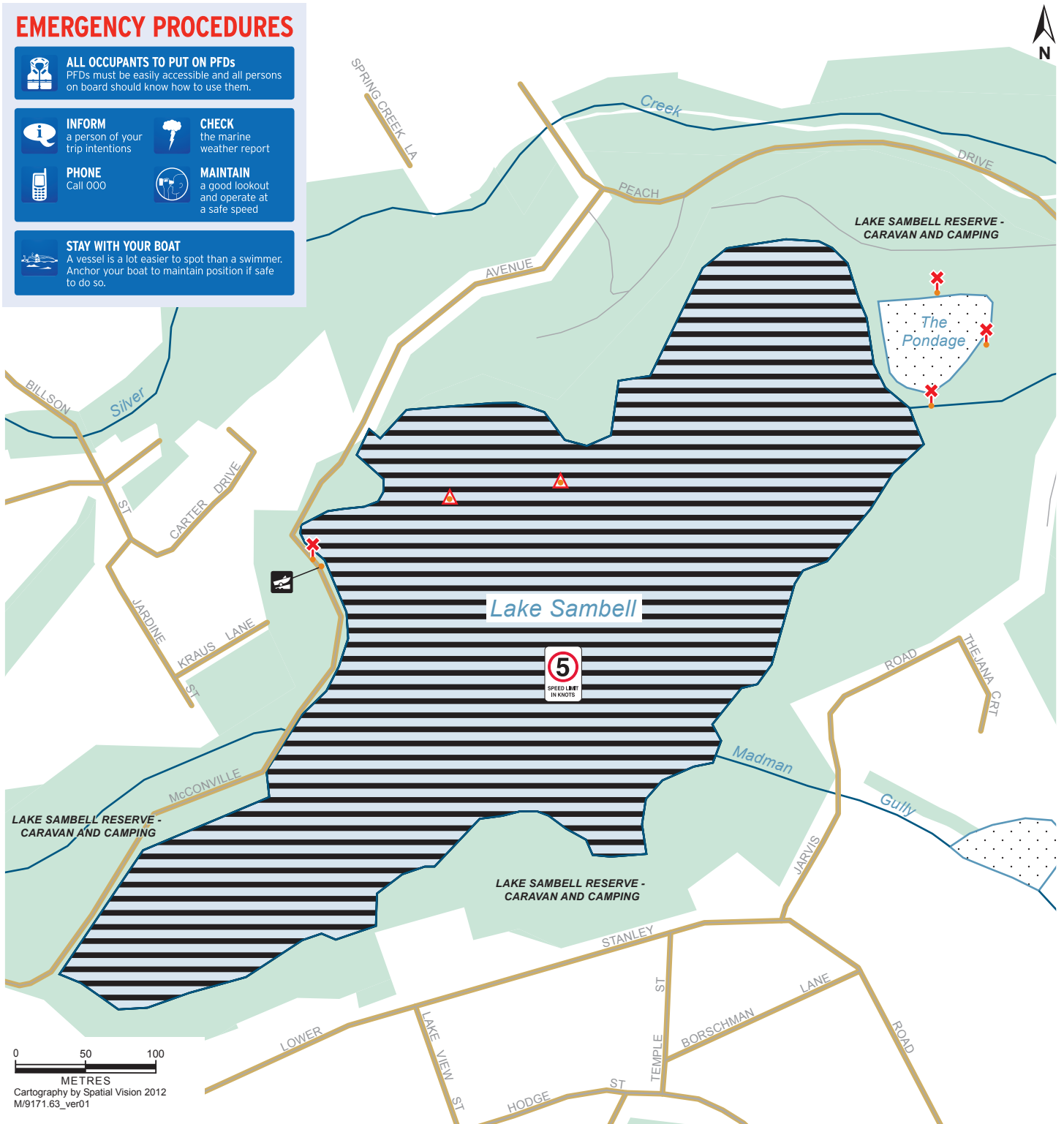
PHONE
Call 000



MAINTAIN
a good lookout and operate at a safe speed





STAY WITH YOUR BOAT
A vessel is a lot easier to spot than a swimmer. Anchor your boat to maintain position if safe to do so.



0 50 100
METRES
Cartography by Spatial Vision 2012
M/9171.63_ver01

WATERS - LAKE SAMBELL

Waterway Manager - Indigo Shire Council (Ph: 5728 8000)

-  Waters of Lake Sambell
-  Waters outside those specified in Schedule 149

-  Speed Limit Zone
-  Buoy
-  Sign / Post / Beacon
-  Boat Ramp



A person must not operate a vessel on the waters of Lake Sambell at a speed exceeding 5 knots -
(a) within 50 metres of the waters edge; or
(b) within 50 metres of a fixed or floating structure in or on the water - except in an access lane



Disclaimer: This map details the local vessel operating and zoning rules in place for Lake Sambell and should be used in conjunction with the Vessel Operating and Zoning Rules (Schedule 149) available at www.transportsafety.vic.gov.au. Map users should be aware that the rules are subject to change - this map should not be used for navigational purposes.

