






### EMERGENCY PROCEDURES

- 
**ALL OCCUPANTS TO PUT ON PFDs**  
 PFDs must be easily accessible and all persons on board should know how to use them.
- 
**INFORM**  
 a person of your trip intentions
- 
**CHECK**  
 the marine weather report
- 
**PHONE**  
 Call 000
- 
**MAINTAIN**  
 a good lookout and operate at a safe speed
- 
**STAY WITH YOUR BOAT**  
 A vessel is a lot easier to spot than a swimmer. Anchor your boat to maintain position if safe to do so.


0 500 1000  
 METRES  
 Cartography by Spatial Vision 2012  
 M/9171.29\_ver02

## WATERS - THE WATERS OF THE BARWON RIVER UPSTREAM OF THE SHEEPWASH ROAD EXTENSION AND ALL THE WATERS WITHIN THE LAKE CONNEWARRE WILDLIFE RESERVE INCLUDING REEDY LAKE BUT NOT INCLUDING THE WATERS OF THE BARWON RIVER UPSTREAM OF THE LOWER BREAKWATER

Waterway Manager - Secretary, Department of Sustainability and Environment (Ph: 136 186)

-  Waters of the Barwon River
-  Waters outside those specified in Schedule 131
-  Speed Limit Zone
-  No Fishing
-  Dangerous sea conditions



 A person must not operate a vessel on the waters of the Barwon River upstream of the Sheepwash Road extension at a speed exceeding 5 knots -  
 (a) within 50 metres of the waters edge; or  
 (b) within 50 metres of a fixed or floating structure in or on the water - except in an access lane



**Disclaimer:** This map details the local vessel operating and zoning rules in place for the Barwon River and should be used in conjunction with the Vessel Operating and Zoning Rules (Schedule 131) available at [www.transportsafety.vic.gov.au](http://www.transportsafety.vic.gov.au). Map users should be aware that the rules are subject to change - **this map should not be used for navigational purposes.**

